



NOAA's National Weather Service Philadelphia/Mt. Holly NJ



Issued: Wednesday , January 20, 2016

Next Briefing Package: by 4 PM Thursday January 21, 2016

Highlights

- **A winter storm watch has been issued for the entire region (except the southern Poconos and Sussex County NJ) for Friday night through early Sunday morning.**
- **Wind gusts from 20 to 35 mph are expected inland, with gusts 50 to 60 mph near the coast. A storm watch has been issued for strong winds over 50 mph over the ocean and Delaware Bay.**
- **A coastal flood watch has been issued for Ocean County and points south on the ocean front. Moderate to major coastal flooding will be focused on the Saturday morning high tide...but flooding could occur again with the Saturday evening high tide. Back Bay flooding is also expected.**
- **An intense winter storm is expected at this time for the entire region. However, some uncertainty is still present with the track of the system.**

Building a Weather Ready Nation @ www.weather.gov/phi



NWSMountHolly



@NWS_MountHolly



NOAA's National Weather Service Philadelphia/Mt. Holly NJ



Issued: Wednesday , January 20, 2016

Next Briefing Package: by 4 PM Thursday January 21, 2016

Hazards and Impacts:

- **Power outages possible due to snow and wind.**
- **Widespread coastal flooding with property damage and road closures is expected ...especially at the times of high tide on Saturday.**
- **Heavy and wet snow may be difficult to plow and shovel.**
- **Sharp cutoffs with snow totals are likely closer to the coast with rain mixing in. Sharp cutoffs are also expected in northeast Pennsylvania and northern New Jersey near the northern edge of the storm.**

Building a Weather Ready Nation @ www.weather.gov/phi



NWSMountHolly



@NWS_MountHolly

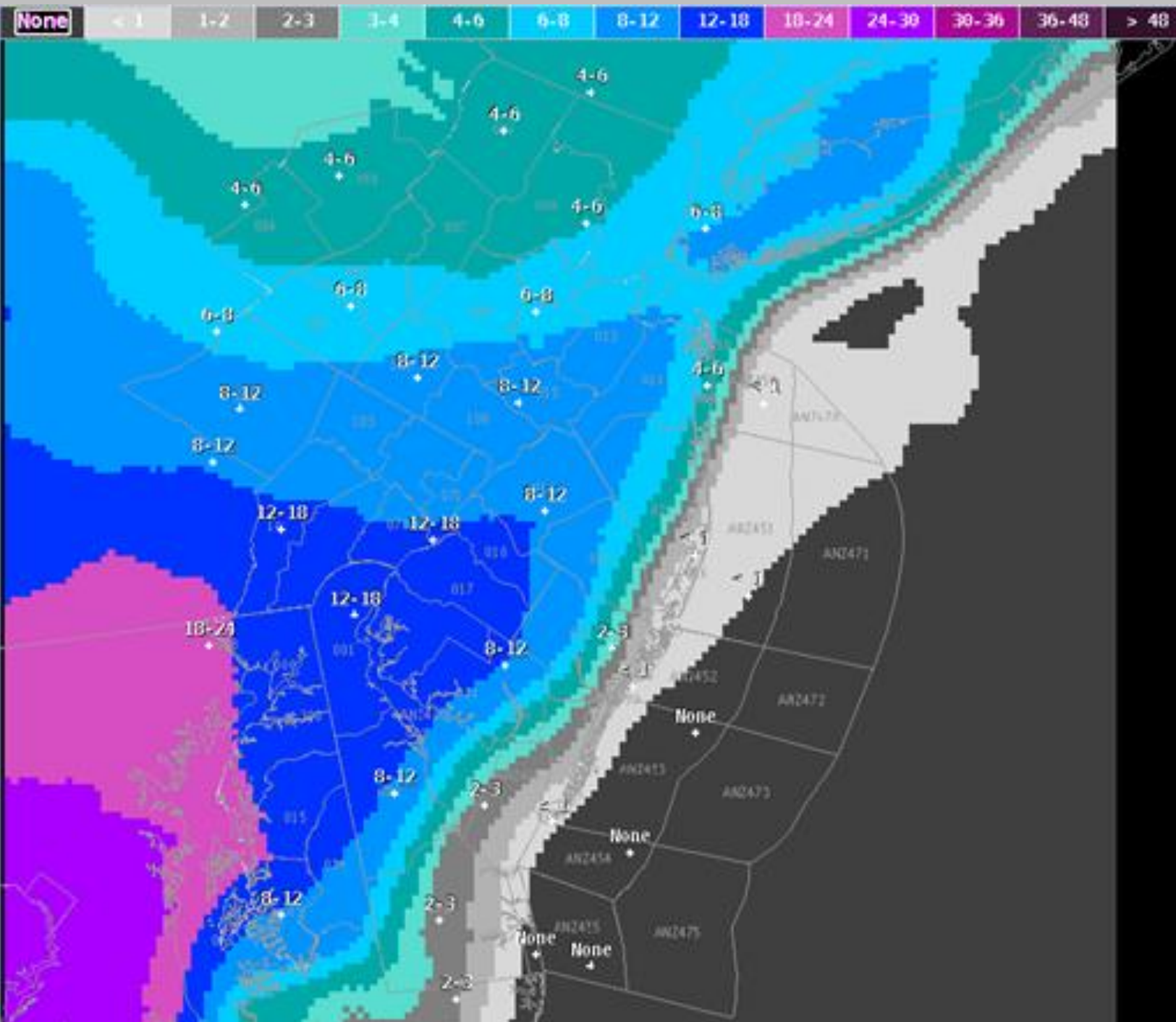


NOAA's National Weather Service Philadelphia/Mt. Holly NJ



Issued: Wednesday January 20, 2016

Next Briefing Package: by 4 PM Thursday, January 21, 2016



Most likely Snowfall accumulation. Please check our website after 6 pm <http://www.weather.gov/phi/winter> for the range in potential snowfall with this system.

Building a Weather Ready Nation @ www.weather.gov/phi



NWSMountHolly



@NWS_MountHolly

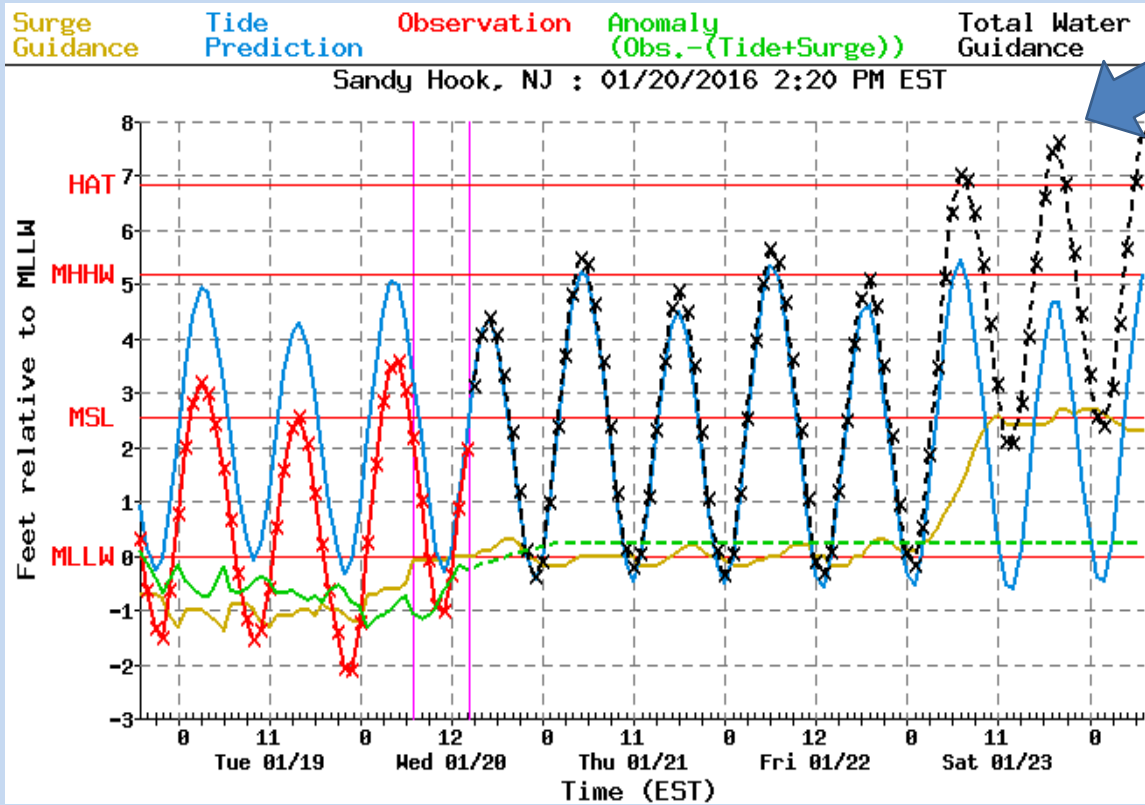


NOAA's National Weather Service Philadelphia/Mt. Holly NJ

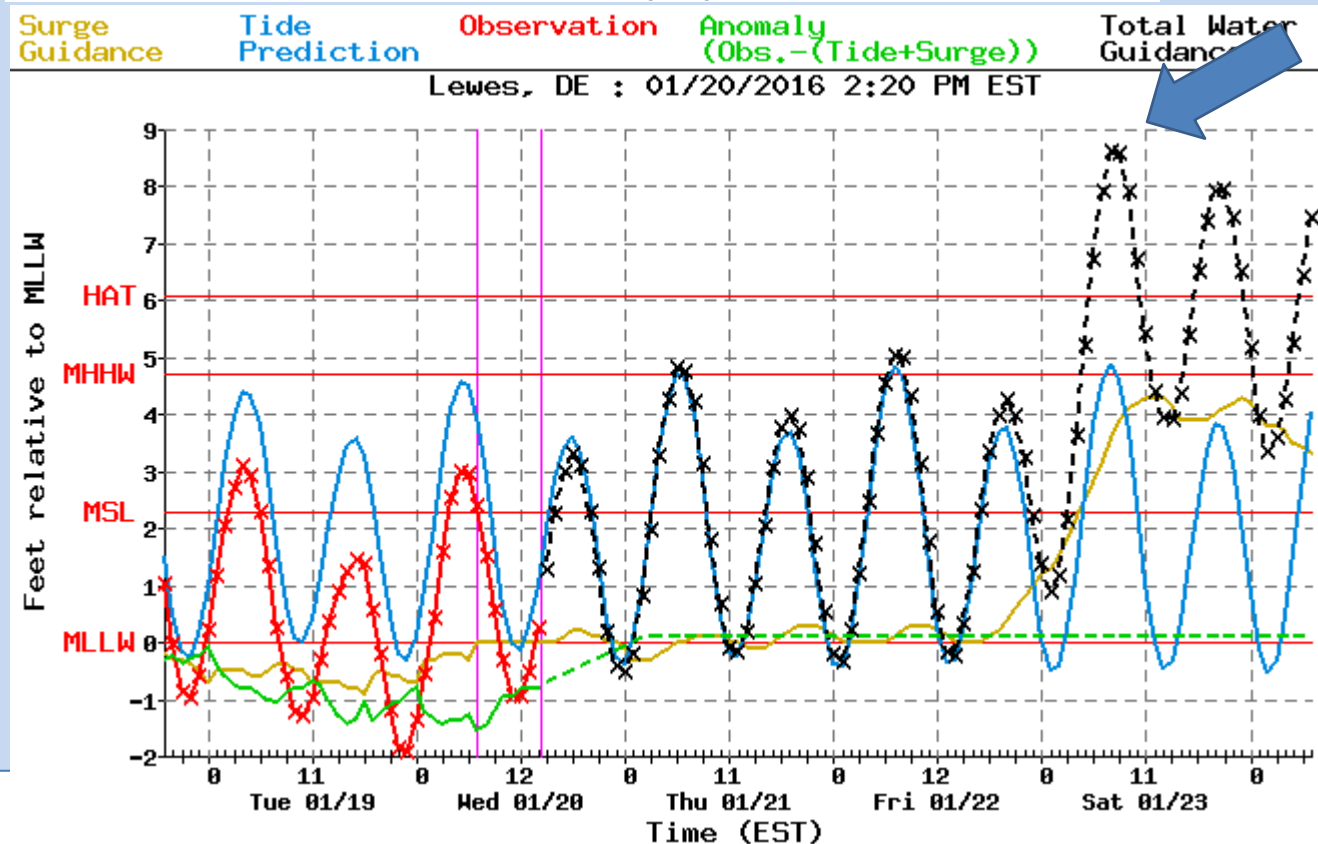


Issued: Wednesday, January 20, 2016

Next Briefing Package: by 4 PM Thursday, January 21, 2016



These charts show the potential for moderate to major coastal flooding with the Saturday morning high tide cycle at Sandy Hook (top) and Lewes (bottom).



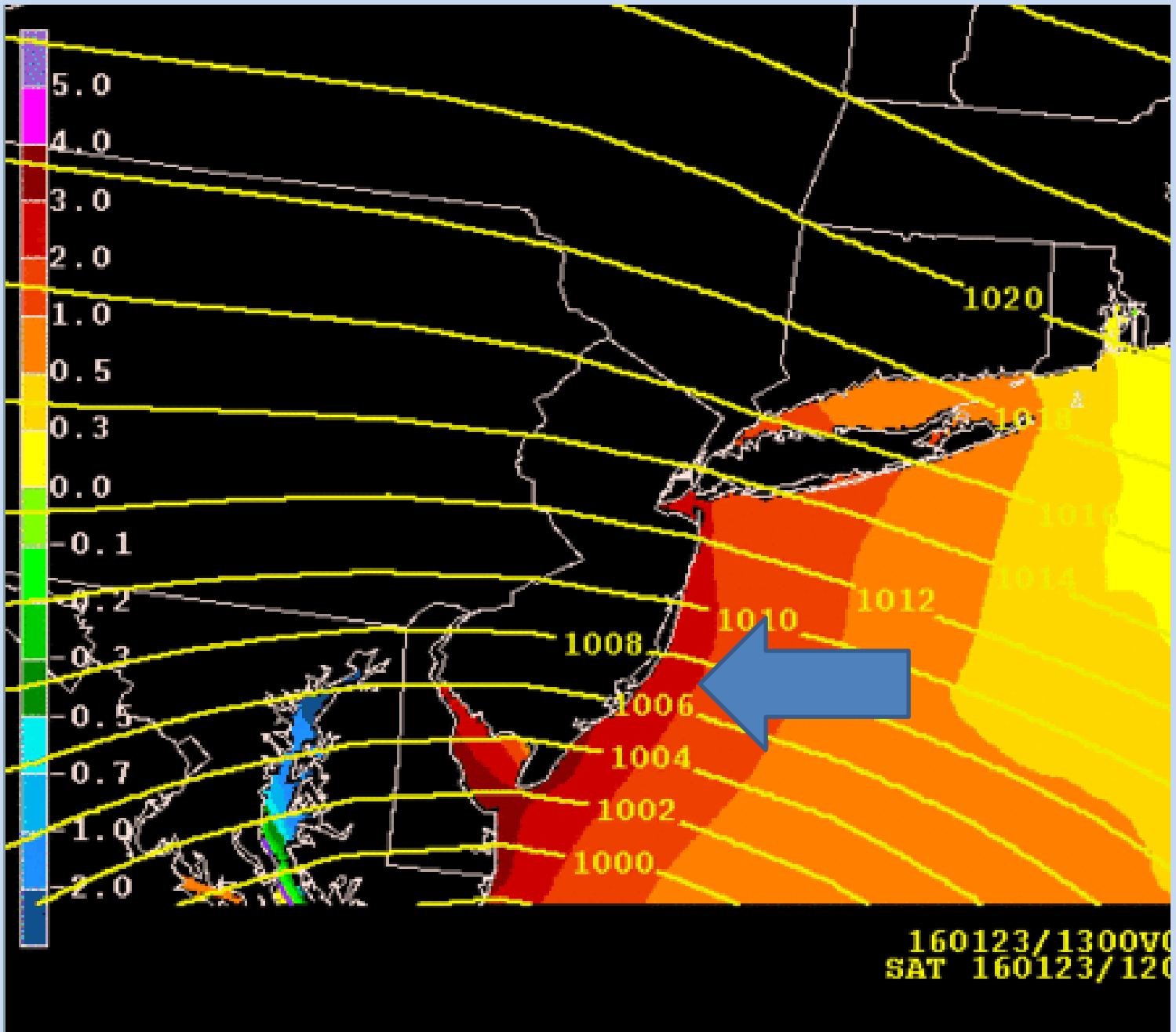


NOAA's National Weather Service Philadelphia/Mt. Holly NJ



Issued: Wednesday, January 20, 2016

Next Briefing Package: by 4 PM Thursday, January 21, 2016



Tidal Departures at 7 AM Saturday (around high tide). Note 2-4 FT departures along the coast and portions of Delaware Bay (bright red).

Building a Weather Ready Nation @ www.weather.gov/phi



NWSMountHolly



@NWS_MountHolly



NOAA's National Weather Service Philadelphia/Mt. Holly NJ



Issued: Wednesday, January 20, 2016

Next Briefing Package: by 4 PM Thursday January 21, 2016

- For the latest information, visit our website at:
 - www.weather.gov/phi
- Our latest briefing package is available from our website at:
- http://www.weather.gov/media/phi/current_briefing.pdf
- If you wish to be notified when a briefing package is issued, you can follow us on social media where we post the notice.
- You can 'friend' us on Facebook at: US National Weather Service Philadelphia/Mount Holly
- You can follow us on Twitter @NWS_MountHolly
- If you have any questions, please contact us.
- Gary.Szatkowski@noaa.gov
 - Office 609-261-6602 x222
- Joseph.Miketta@noaa.gov
 - Office 609-261-6602 x223

Building a Weather Ready Nation @ www.weather.gov/phi



NWSMountHolly



@NWS_MountHolly